










# Town of Onancock Official Zoning Map



## Zoning Designations

-  Residential 1A
-  Residential 1B
-  Residential 1C
-  Residential 2
-  Business Downtown B1
-  Business Highway B2
-  Business Waterfront BW
-  Parks and Open Space POS
-  Cultural, Recreational and Community Facilities

Adopted July 28, 1997  
 Amended April 24, 2002  
 Amended May 28, 2003  
 Amended November 24, 2003  
 Amended April 23, 2007  
 Amended April 28, 2008  
 Amended September 22, 2008